

Zoning Map


New Milford Borough
Susquehanna County, Pennsylvania


Legend

 Tax Parcels


 Flood Prone Area

Zoning District

 R-1 Residential District

 C-1 Commercial District

 D-1 Redevelopment District

 I-1 Industrial District

 RD Rural District

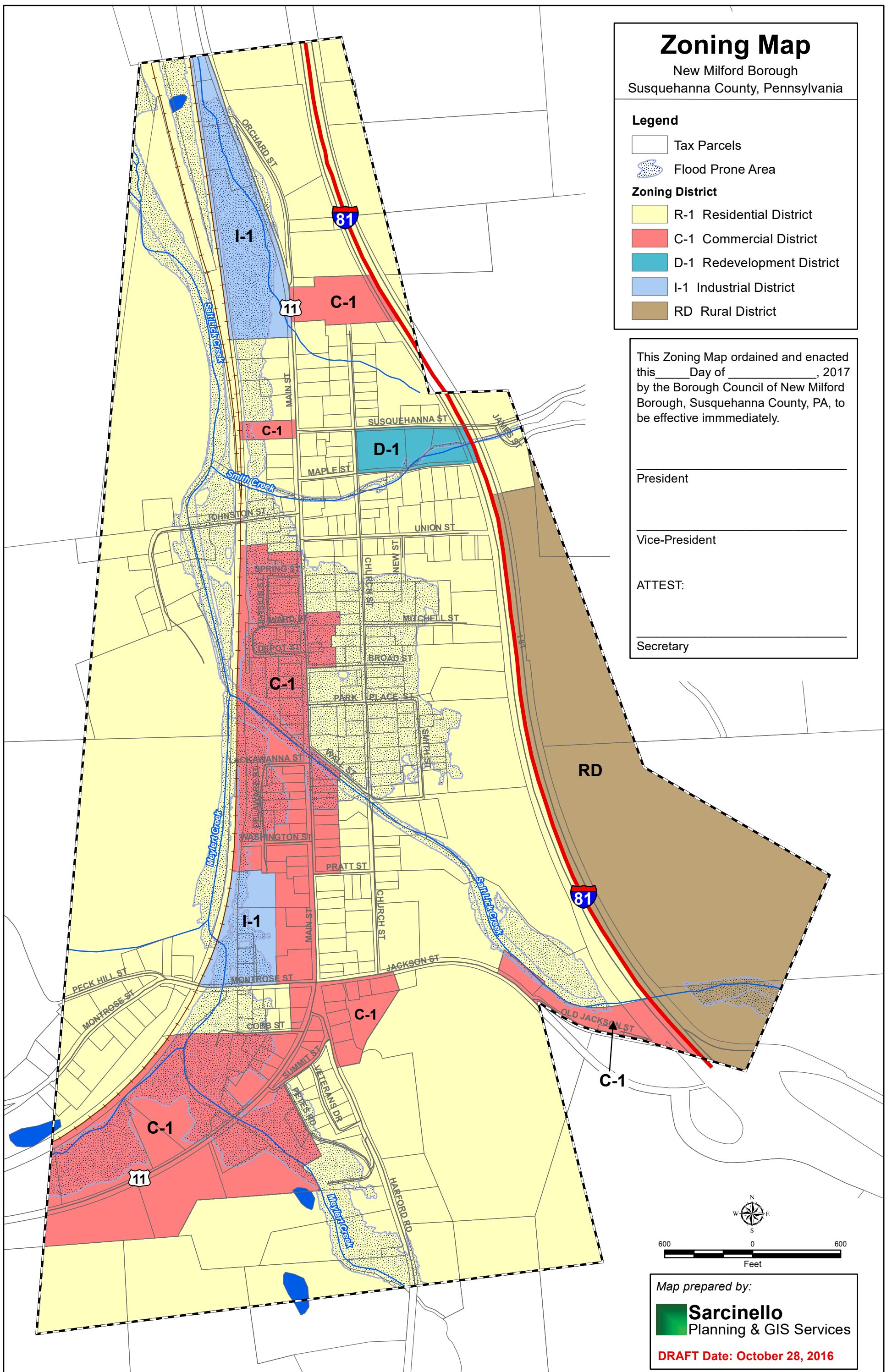
This Zoning Map ordained and enacted this _____ Day of _____, 2017 by the Borough Council of New Milford Borough, Susquehanna County, PA, to be effective immediately.

President

Vice-President

ATTEST:

Secretary



Disclaimer: This map is intended to be used for reference and illustrative purposes only. It is not a survey or engineering schematic and it is not intended to be used as such. Sarcinello Planning & GIS Services makes no representation as to the accuracy of lines, points, or other features shown on this map, and assumes no liability for use of this map. This map was created using County of Susquehanna Geographic Information System digital data, but this is a secondary product and has not been verified and is not authorized by the County of Susquehanna.